

507000



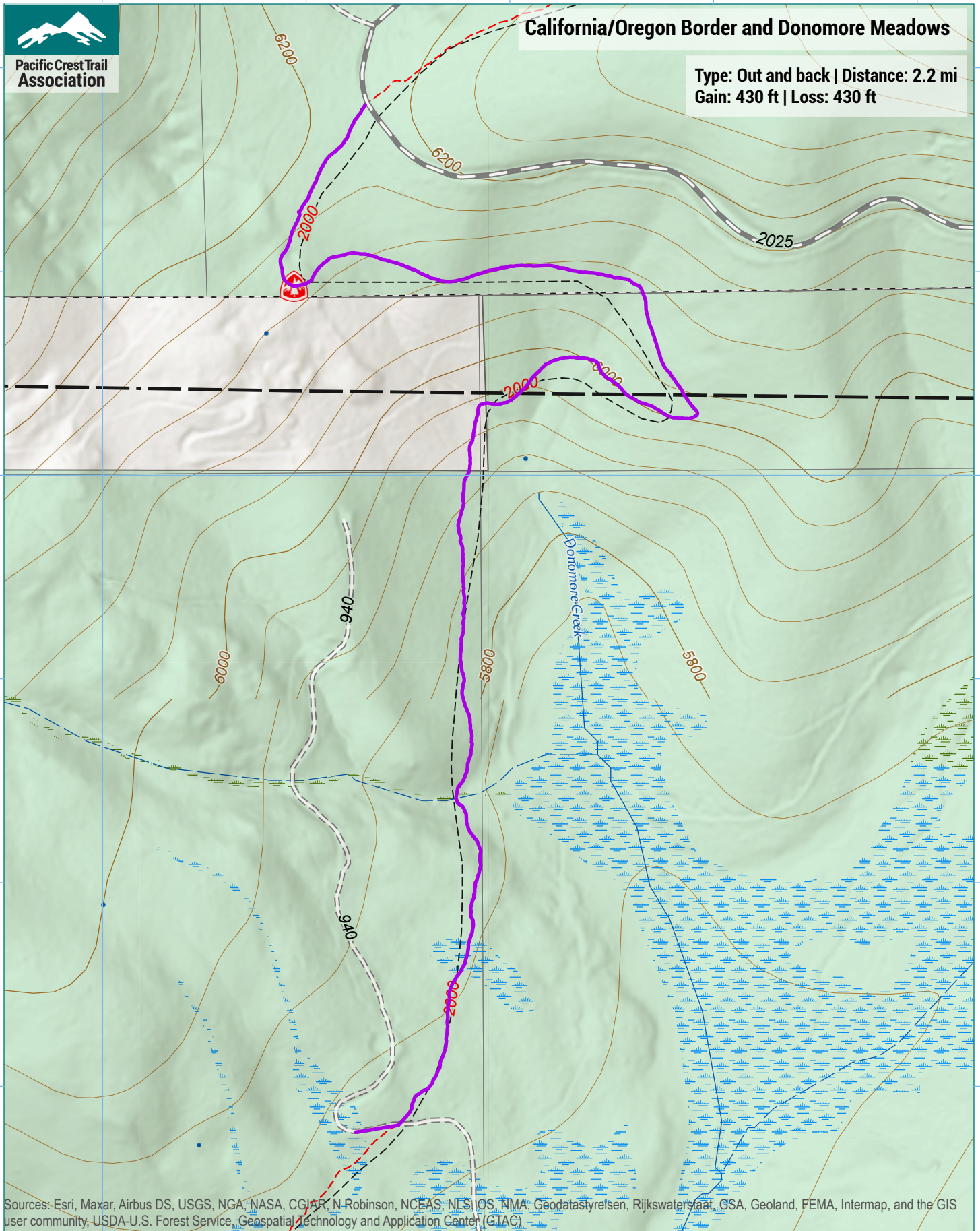
Pacific Crest Trail Association

California/Oregon Border and Donomore Meadows

Type: Out and back | Distance: 2.2 mi
Gain: 430 ft | Loss: 430 ft

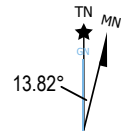
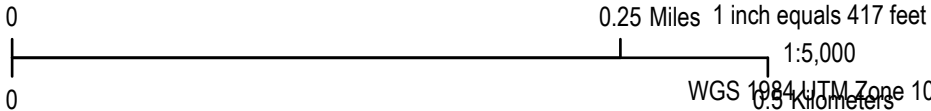
4650000

4650000



Sources: Esri, Maxar, Airbus DS, USGS, NGA, NASA, CGIAR, N Robinson, NCEAS, NLS, OS, NMA, Geodatastyrelsen, Rijkswaterstaat, GSA, Geoland, FEMA, Intermap, and the GIS user community, USDA-U.S. Forest Service, Geospatial Technology and Application Center (GTAC)

507000



Trip data by PCTA
Basemap by US Forest Service
Contour interval: 40ft